

ORDER NO. _____

AN ORDER OF THE COMMISSIONERS COURT OF CALLAHAN COUNTY, TEXAS APPROVING: (1) THE REVISED REDISTRICTING OF THE COUNTY'S JUSTICE OF THE PEACE PRECINCTS; AND (2) PROVIDING FOR AN EFFECTIVE DATE AND COMPLIANCE WITH THE TEXAS OPEN MEETINGS ACT.

WHEREAS, Callahan County, Texas ("County") is a duly organized and operating county of the State of Texas pursuant to the constitution and laws of Texas, and further, the Callahan County Commissioners Court ("Commissioners Court") is its governing body; and

WHEREAS, the Commissioners Court has certain responsibilities for redistricting under federal and state law, including but not limited to: Amendments 14 and 15 of the United States Constitution; section 2 of the United States Voting Rights Act, 52 U.S.C.A. § 10301; article 5, section 18 of the Texas Constitution; § 81.021 of the Texas Local Government Code; §§ 2058.001 and 2058.002 of the Texas Government Code; and other authority; and

WHEREAS, the County engaged the law firm of Bickerstaff Heath Delgado Acosta LLP of Austin, Texas to act as the County's redistricting consultant, including advising and assisting the Commissioners Court in preparation of a new redistricting plan (including justice of the peace precinct boundary lines) in compliance with applicable law; and

WHEREAS, during the redistricting process the County provided notice to the public of its proposed discussions and development of a redistricting plan through meeting agendas posted in compliance with the Texas Open Meetings Act, and through notices posted on the County's website and at the County courthouse regarding public meetings; and

WHEREAS, the Commissioners Court finds that approval and adoption of the new and revised County justice of the peace precinct districting plan, as hereafter described, is in the best interest of the public and is believed to comply with all requirements of applicable law;

NOW, THEREFORE, BE IT RESOLVED AND ORDERED by the Commissioners Court of Callahan County, Texas, for and on behalf of said County and in the public interest, as follows:

- (1) Unless otherwise designated, the past, present, or future tense shall each include the other, the masculine, feminine, or neuter gender shall each include the other, and the singular and plural number shall each include the other where necessary for a correct meaning.
- (2) All statements made in the caption and preliminary recitals of this order, and all attached documents, are incorporated by reference.
- (3) Regarding the justice of the peace precinct boundaries, it is ordered that:

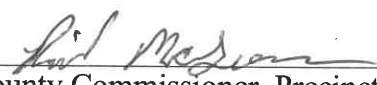
- (a) the existing justice of the peace precinct boundary lines for the County are hereby amended and revised, and the new County justice of the peace districting plan is hereby approved, as described by the maps and data attached as **Exhibit A**.
 - (b) the new County justice of the peace precinct boundaries as described in **Exhibit A** are hereby approved, adopted, and designated to define the County's three (3) justice of the peace precincts from and after the Effective Date of this order, and **Exhibit A** shall be filed and maintained in the office of the County Clerk.
- (4) **Effective Date:** This order shall take and be given effect on January 1, 2022.
- (5) This order was approved at a public meeting held in compliance with Chapter 551 of the Texas Government Code, the Texas Open Meetings Act.

ORDERED, APPROVED, AND ADOPTED on the 9th day of December, 2021


**THE COMMISSIONERS COURT OF
CALLAHAN COUNTY, TEXAS**



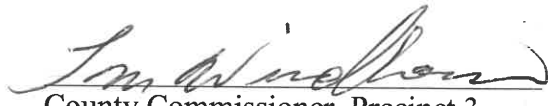
County Judge
Callahan County, Texas




County Commissioner, Precinct 1
Callahan County, Texas



County Commissioner, Precinct 2
Callahan County, Texas

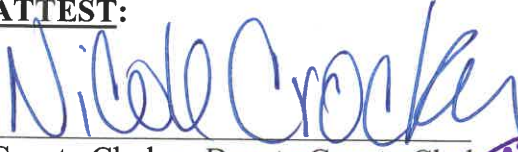


County Commissioner, Precinct 3
Callahan County, Texas



County Commissioner, Precinct 4
Callahan County, Texas

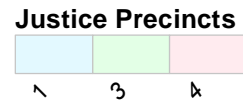
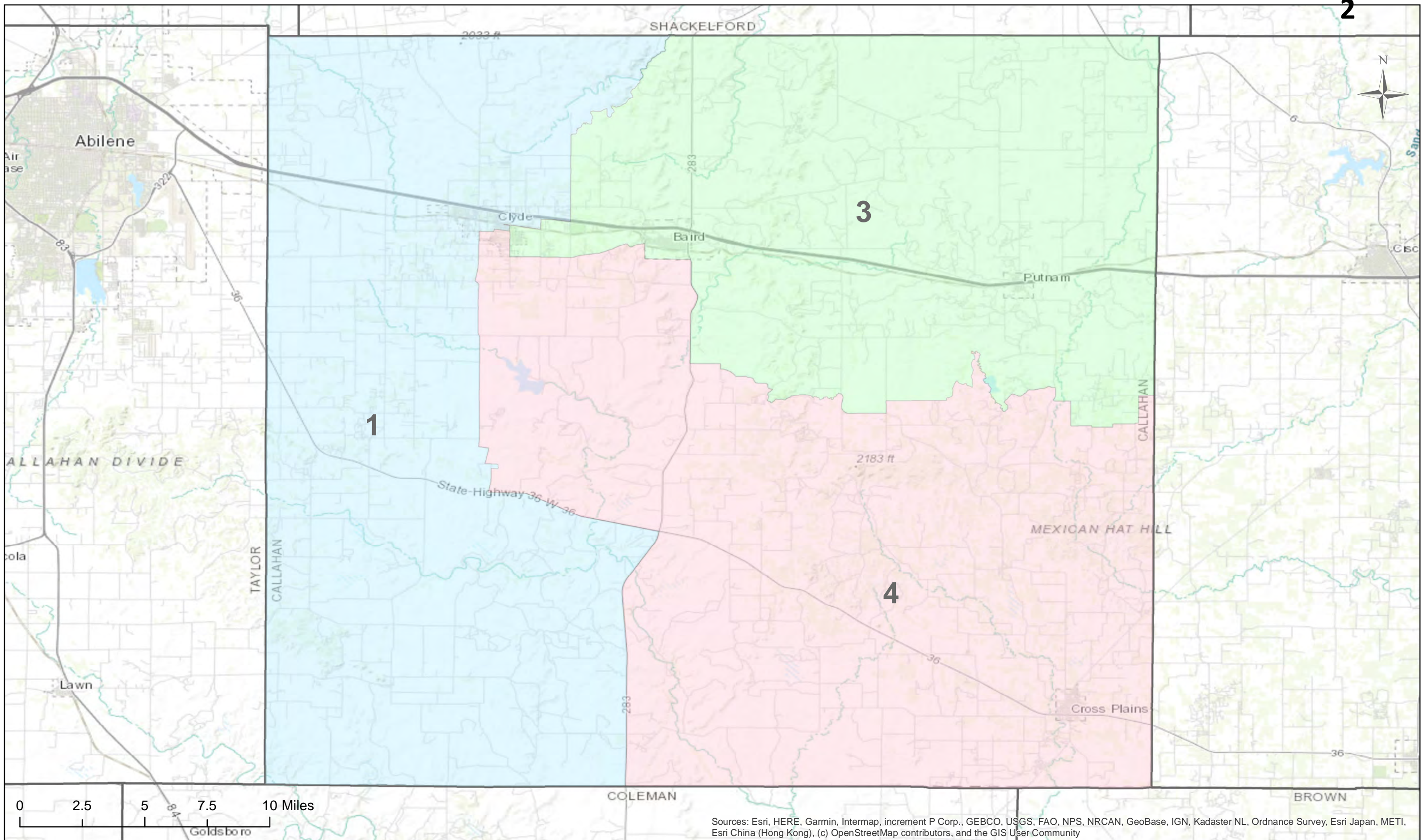
ATTEST:



County Clerk or Deputy County Clerk
Callahan County, Texas



EXHIBIT A
**(2021 REVISED COUNTY JUSTICE OF THE PEACE
PRECINCT MAPS/DATA TABLES)**

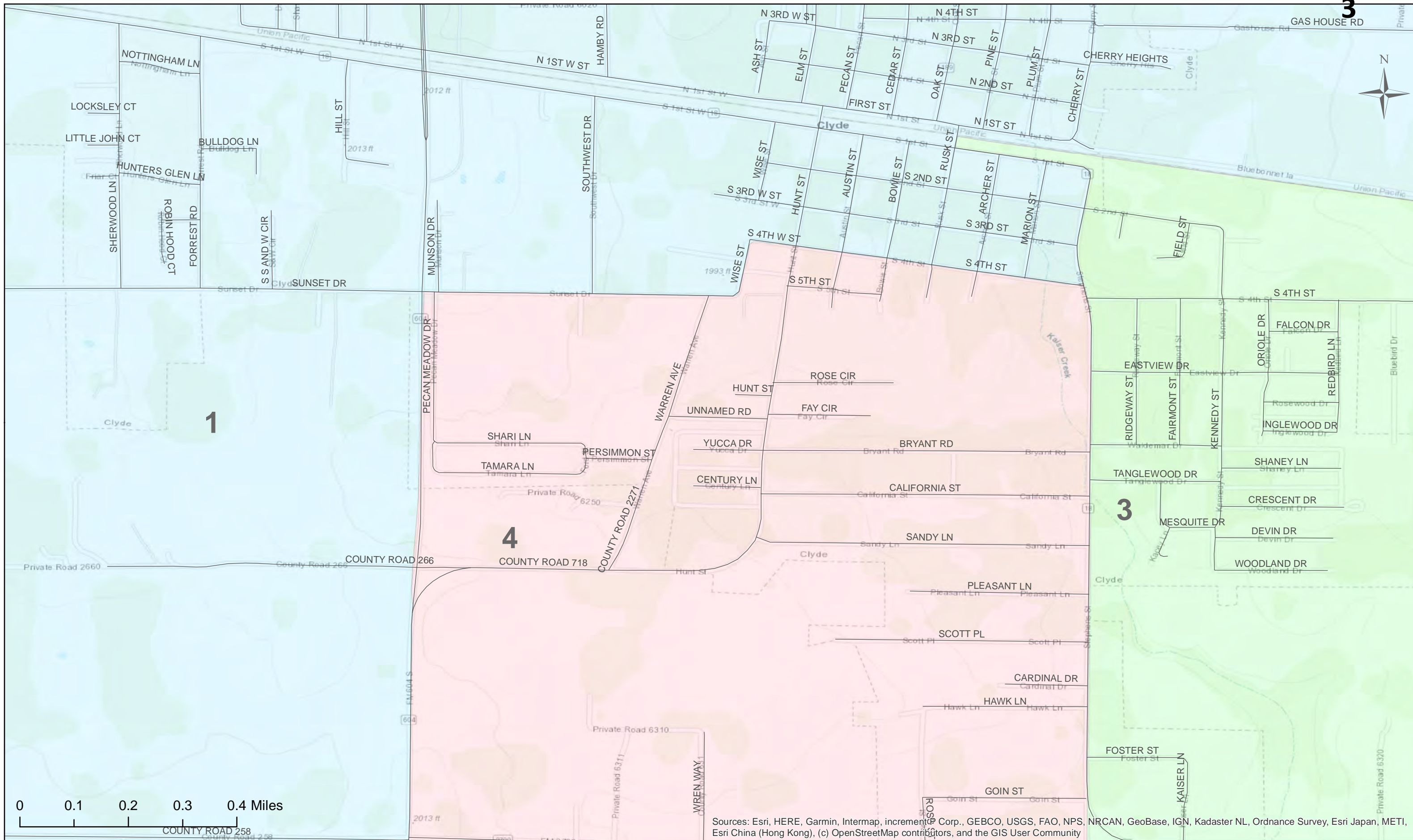


**Callahan County Justice Precincts
Illustrative Plan 1
Adopted December 9, 2021**

Sources: Esri, HERE, Garmin, Intermap, increment P Corp., GEBCO, USGS, FAO, NPS, NRCAN, GeoBase, IGN, Kadaster NL, Ordnance Survey, Esri Japan, METI, Esri China (Hong Kong), (c) OpenStreetMap contributors, and the GIS User Community

© 2021 Bickerstaff Heath Delgado Acosta LLP
Data Source: Roads, Water and other features obtained from the 2020 Tiger/line files, U.S. Census Bureau
Created: 12/8/2021

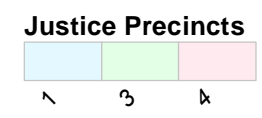


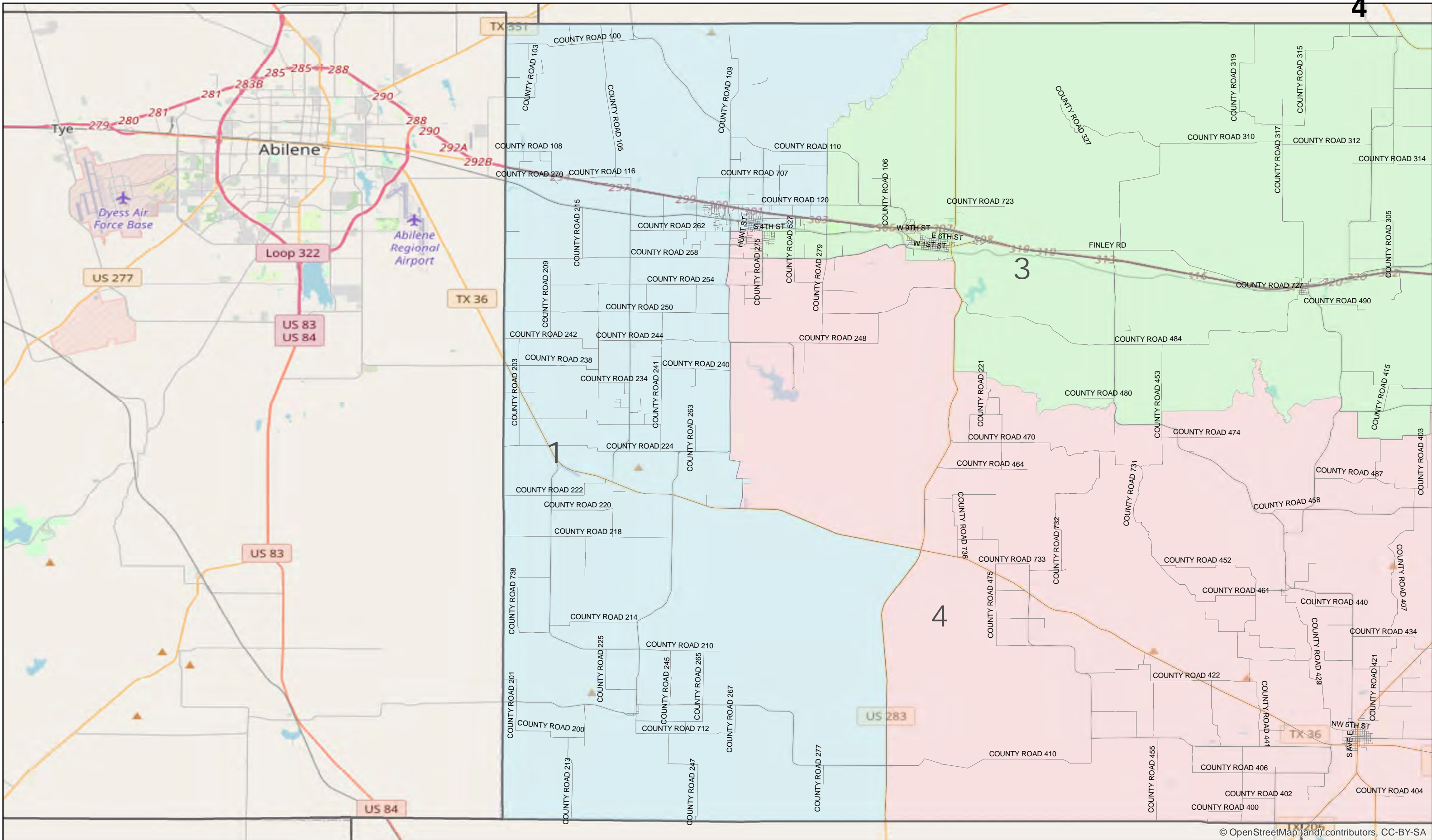


Sources: Esri, HERE, Garmin, Intermap, increment P Corp., GEBCO, USGS, FAO, NPS, NRCAN, GeoBase, IGN, Kadaster NL, Ordnance Survey, Esri Japan, METI, Esri China (Hong Kong), (c) OpenStreetMap contributors, and the GIS User Community

Callahan County Justice Precincts Illustrative Plan 1 Adopted December 9, 2021

© 2021 Bickerstaff Heath Delgado Acosta LLP
Data Source: Roads, Water and other features obtained from the 2020 Tiger/line files, U.S. Census Bureau
Created: 12/8/2021





Justice Precincts

 ^ 3 4

Created: 12/8/2021

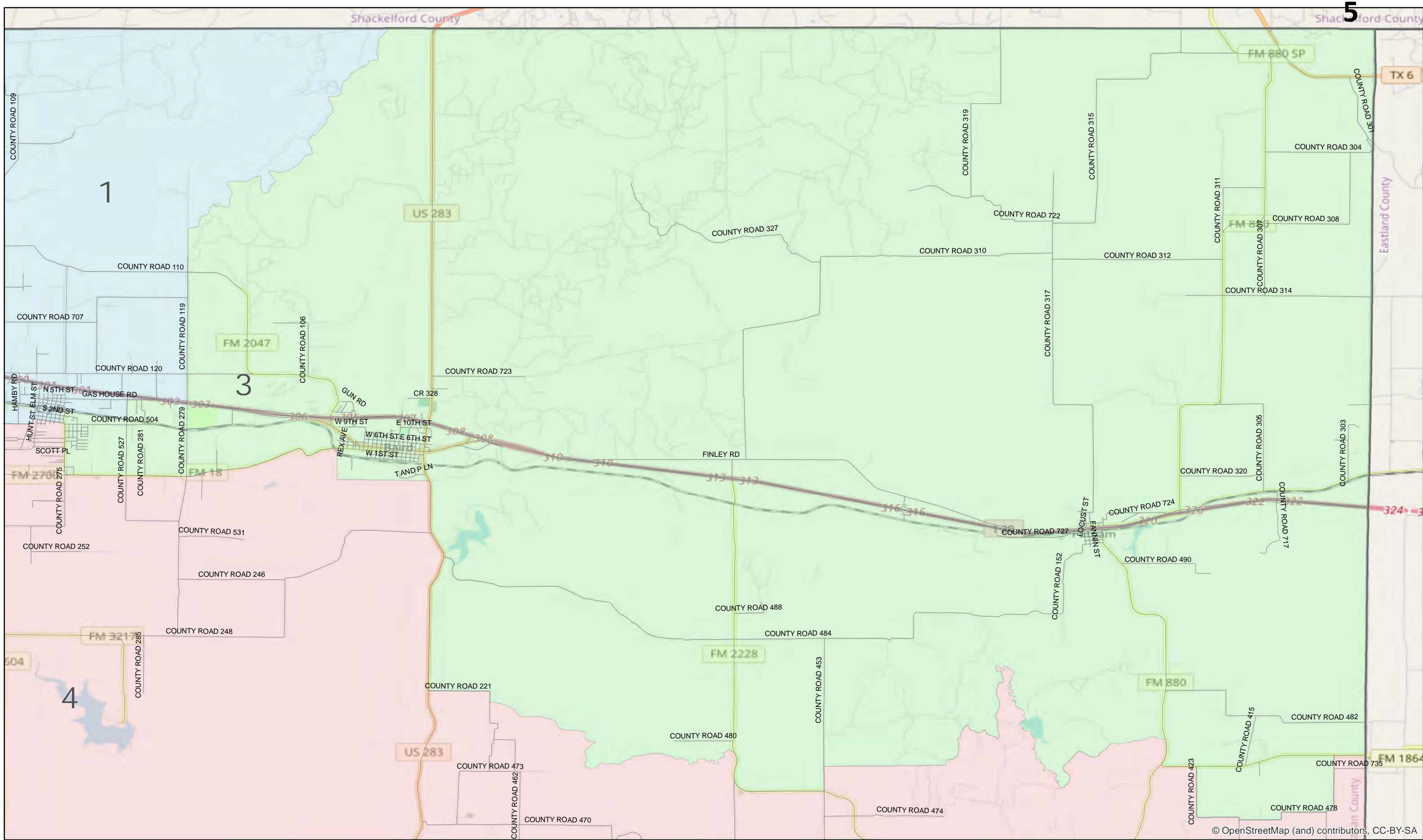
Callahan County Justice Precincts Illustrative Plan 1 Adopted December 9, 2021

Precinct 1

© 2021 Bickerstaff Heath Delgado Acosta LLP
 Data Source: Roads, Water and other
 features obtained from the 2020
 Tiger/line files, U.S. Census Bureau



© OpenStreetMap (and) contributors, CC-BY-SA



Justice Precincts

 ^ 3 k

Created: 12/8/2021

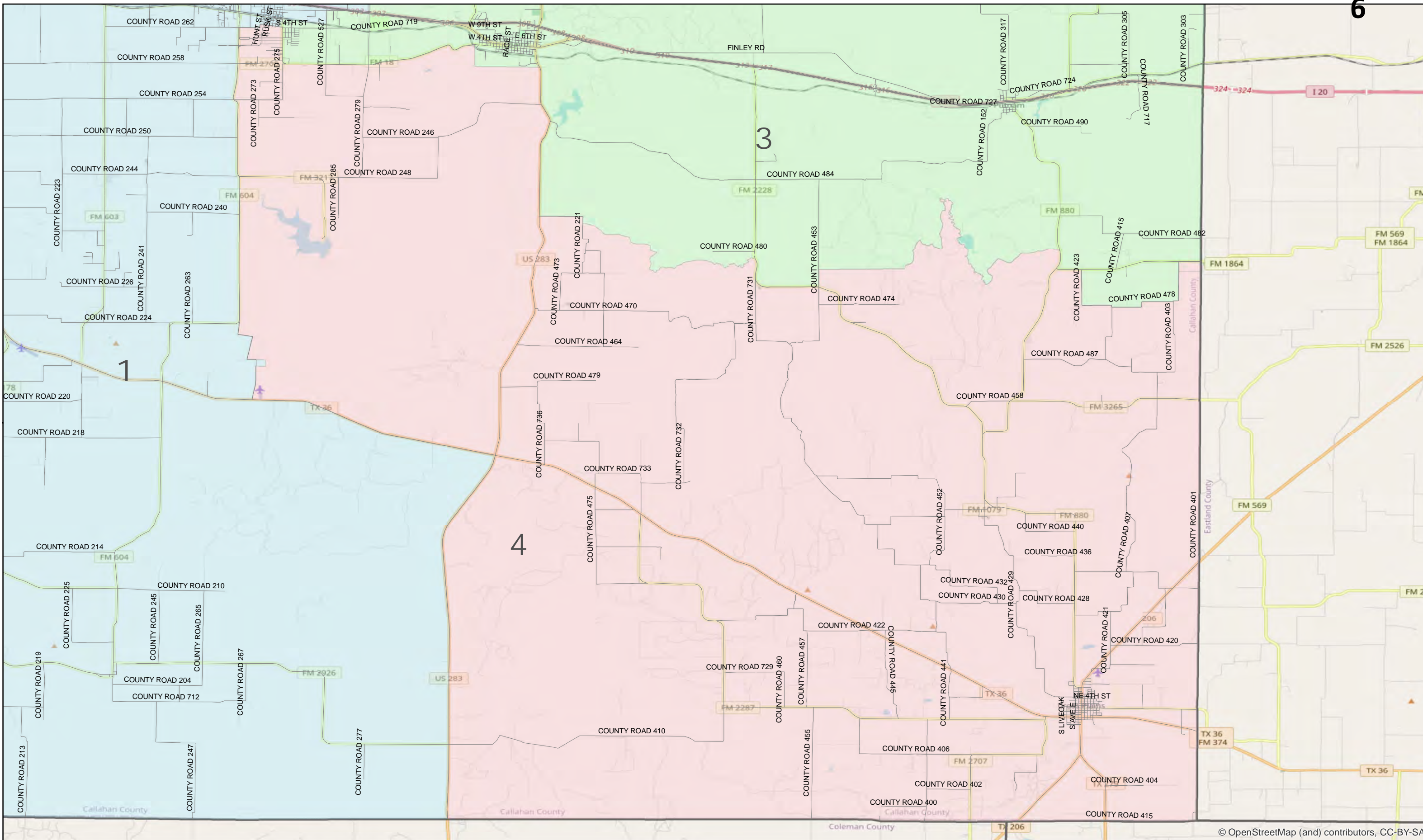
Callahan County Justice Precincts Illustrative Plan 1 Adopted December 9, 2021

Precinct 3

© 2021 Bickerstaff Heath Delgado Acosta LLP
 Data Source: Roads, Water and other
 features obtained from the 2020
 Tiger/line files, U.S. Census Bureau



© OpenStreetMap (and) contributors, CC-BY-SA



Justice Precincts
 1 3 4

Created: 12/8/2021

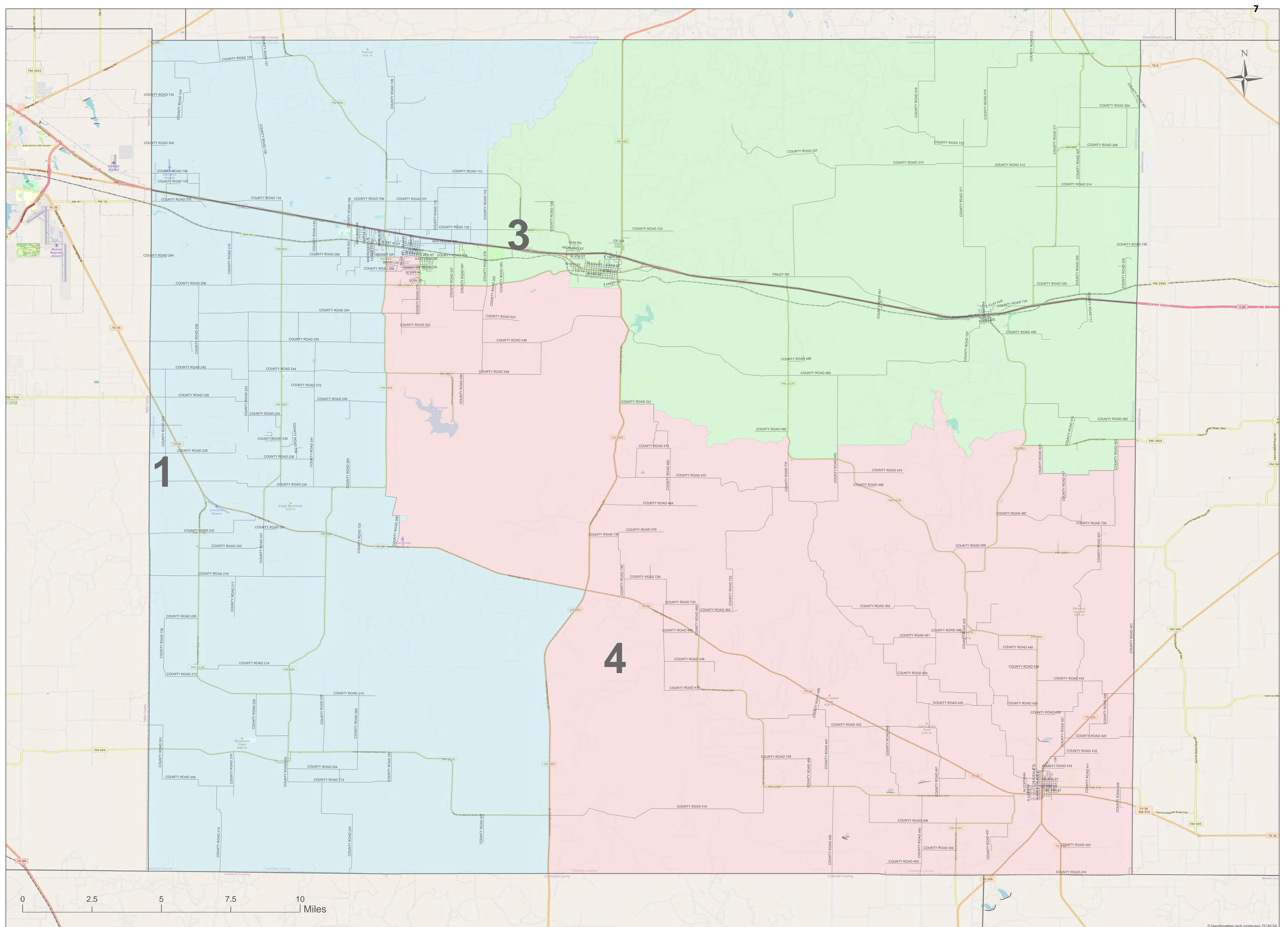
**Callahan County Justice Precincts
 Illustrative Plan 1
 Adopted December 9, 2021**

Precinct 4

© OpenStreetMap (and) contributors, CC-BY-SA

© 2021 Bickerstaff Heath Delgado Acosta LLP
 Data Source: Roads, Water and other
 features obtained from the 2020
 Tiger/line files, U.S. Census Bureau





**Callahan County Justice Precincts
Illustrative Plan 1
Adopted December 9, 2021**

© 2021 Bickerstaff Heath Delgado Acosta LLP
Data Source: Roads, Water and other
features obtained from the 2020
Tiger/line files, U.S. Census Bureau



Plan Name: Callahan County Justice Precincts Illustrative Plan 1 Adopted December 9, 2021

Demographics Report - Summary 2020 Census Total Population

District	Persons	Ideal Size		Hispanic % of Total Population	Non-Hispanic White % of Total Population	Non-Hispanic Black % of Total Population	Non-Hispanic Asian % of Total Population	Non-Hispanic Other % of Total Population
1	6,799	4,569	48.80%	9.82%	82.87%	1.49%	0.44%	5.38%
3	3,465	4,569	-24.17%	10.79%	84.13%	0.12%	0.52%	4.44%
4	3,444	4,569	-24.63%	7.67%	87.28%	0.38%	0.12%	4.56%
TOTAL:	13,708			9.53%	84.29%	0.86%	0.38%	4.94%

Ideal Size: 13708 / 3 = 4569

Total Population: 13,708

Overall Deviation: 73.42%

Some percentages may be subject to rounding errors.

Plan Name: Callahan County Justice Precincts Illustrative Plan 1 Adopted December 9, 2021
Demographics Report - Detailed 2020 Census Total Population

District	Persons	Ideal Size	Deviation	Hispanic	Hispanic % of Total Population	ANGLO	Non-Hispanic Anglo % of Total Population	Black	Black % of Total Population	Asian	Asian % of Total Population	AM Indian Native	IND / NAT % TOT Pop.	Haw Pac. Isl.	HAW/ PAC % of Total Pop.	Other	Other % of Total Pop.	Two or More Races	Two or More Races % Tot Pop
1	6,799	4,569	48.80%	668	9.82%	5,634	82.87%	101	1.49%	30	0.44%	35	0.51%	6	0.09%	34	0.50%	291	4.28%
3	3,465	4,569	-24.17%	374	10.79%	2,915	84.13%	4	0.12%	18	0.52%	16	0.46%	0	0.00%	5	0.14%	133	3.84%
4	3,444	4,569	-24.63%	264	7.67%	3,006	87.28%	13	0.38%	4	0.12%	15	0.44%	1	0.03%	11	0.32%	130	3.77%
TOTAL:	13,708			1,306	9.53%	11,555	84.29%	118	0.86%	52	0.38%	66	0.48%	7	0.05%	50	0.36%	554	4.04%

Ideal Size: 13708 / 3 = 4569

Total Population: 13,708

Overall Deviation: 73.42%

Some percentages may be subject to rounding errors.

Plan Name: Callahan County Justice Precincts Illustrative Plan 1 Adopted December 9, 2021

Demographics Report - Summary 2020 Census Voting Age Population

District	Total VAP*		Hispanic % of Total VAP	Non-Hispanic Anglo % of Total VAP	Non-Hispanic Black % of Total VAP	Non-Hispanic Asian % of Total VAP	Non-Hispanic Other % of Total VAP
1	5,324		8.38%	85.14%	1.45%	0.49%	4.55%
3	2,648		9.67%	85.12%	0.00%	0.68%	4.53%
4	2,724		6.06%	89.35%	0.48%	0.15%	3.96%
	10,696		8.11%	86.21%	0.84%	0.45%	4.39%

* VAP - Voting Age Population

Some percentages may be subject to rounding errors.

Plan Name: Callahan County Justice Precincts Illustrative Plan 1 Adopted December 9, 2021
Demographics Report - Detailed 2020 Census Voting Age Population



District	Total VAP	Hispanic VAP	% Hispanic VAP	Anglo VAP	% Anglo VAP	Black VAP	% Black VAP	Asian VAP	% Asian VAP	AM IND NATIVE VAP	% AM IND NATIVE VAP	HAW/PAC VAP	% HAW/PAC VAP	Other VAP	% Other VAP	Two or More Races VAP	% Two or more VAP
1	5,324	446	8.38%	4,533	85.14%	77	1.45%	26	0.49%	28	0.53%	6	0.11%	14	0.26%	194	3.64%
3	2,648	256	9.67%	2,254	85.12%	0	0.00%	18	0.68%	13	0.49%	0	0.00%	5	0.19%	102	3.85%
4	2,724	165	6.06%	2,434	89.35%	13	0.48%	4	0.15%	8	0.29%	1	0.04%	10	0.37%	89	3.27%
TOTALS:	10,696	867	8.11%	9,221	86.21%	90	0.84%	48	0.45%	49	0.46%	7	0.07%	29	0.27%	385	3.60%

* VAP - Voting Age Population

Some percentages may be subject to rounding errors.

CALLAHAN COUNTY, TEXAS -- 2021 REDISTRICTING PROJECT:
NOTICE OF APPROVED REDISTRICTING PLANS

Pursuant to its 2021 Redistricting Project and applicable federal and state law, Callahan County, Texas (“County”), by and through its governing body, the Callahan County Commissioners Court (“Commissioners Court”), has approved final redistricting plans for the revision of the existing county commissioner and justice of the peace precinct boundary lines. The County’s approved redistricting plans shall take effect on January 1, 2022.

The approval orders of the Commissioners Court, and the maps and supporting data for the approved plans, may be: (1) inspected and copied at the office of the Callahan County Judge at 1257 FM 2047, Baird, Texas 79504 (telephone 325-854-5805); or (2) reviewed and downloaded at www.callahancounty.org. Should you have questions these matters, please contact the office of the Callahan County Judge.

CONDADO DE CALLAHAN, TEXAS -- PROYECTO DE REDISTRITACIÓN 2021:
AVISO DE REDISTRITACIÓN APROBADA PLANS

De conformidad con su Proyecto de Redistribución de 2021 y la ley federal y esta tal aplicable, el Condado de Callahan, Texas (“Condado”), por y a través de su órgano rector, el Tribunal de Comisionados del Condado de Callahan (“Tribunal de Comisionados”), ha aprobado el plan final de redistribución de distritos para la revisión del comisionado de cuenta existente y líneas fronterizas del recinto de justicia de paz. El plan de redistribución de distritos de aprobación del Condado entrará en vigor el 1 de enero de 2022.

Las órden es de aprobación del Tribunal de Comisionados, y los mapas y datos de respaldo para los planes aprobados, pueden ser: (1) inspeccionados y copiados en la oficina del Juez del Condado de Callahan en 1257 FM 2047, Baird, Texas 79504 (teléfono 325-854-5805); o (2) revisados y descargados en www.callahancounty.org. Si tiene preguntas sobre estos asuntos, comuníquese con la oficina del Juez del Condado de Callahan.